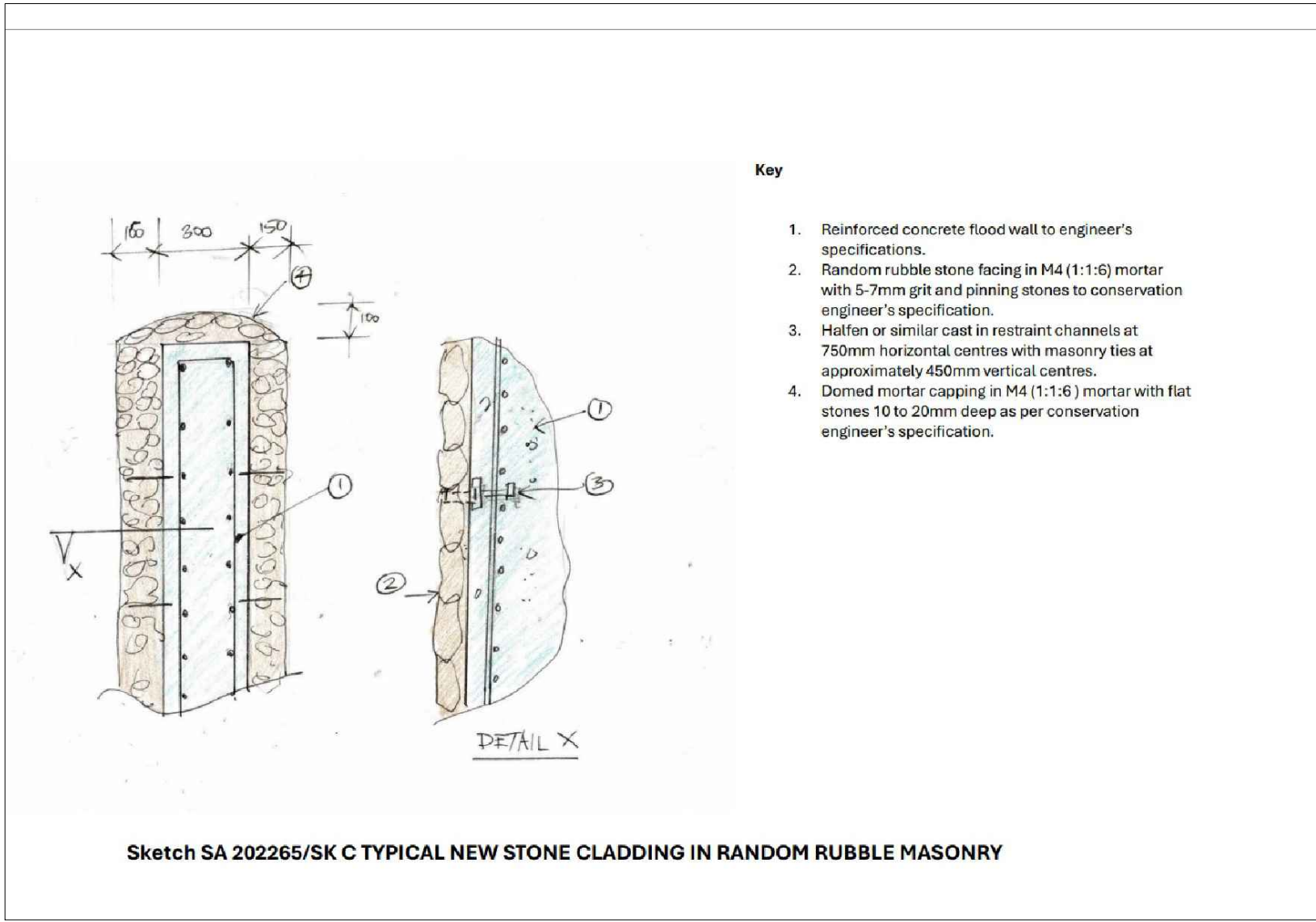
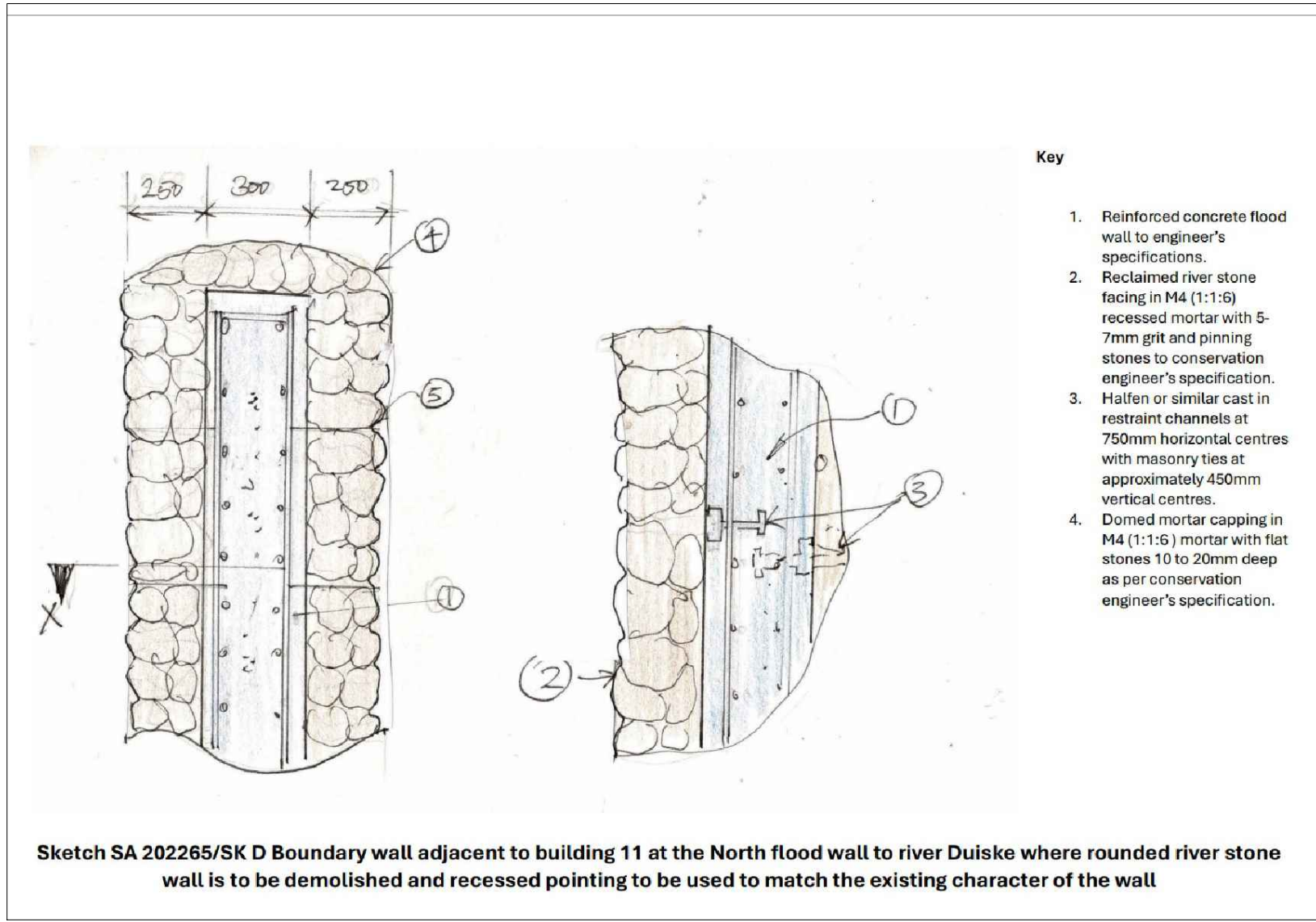


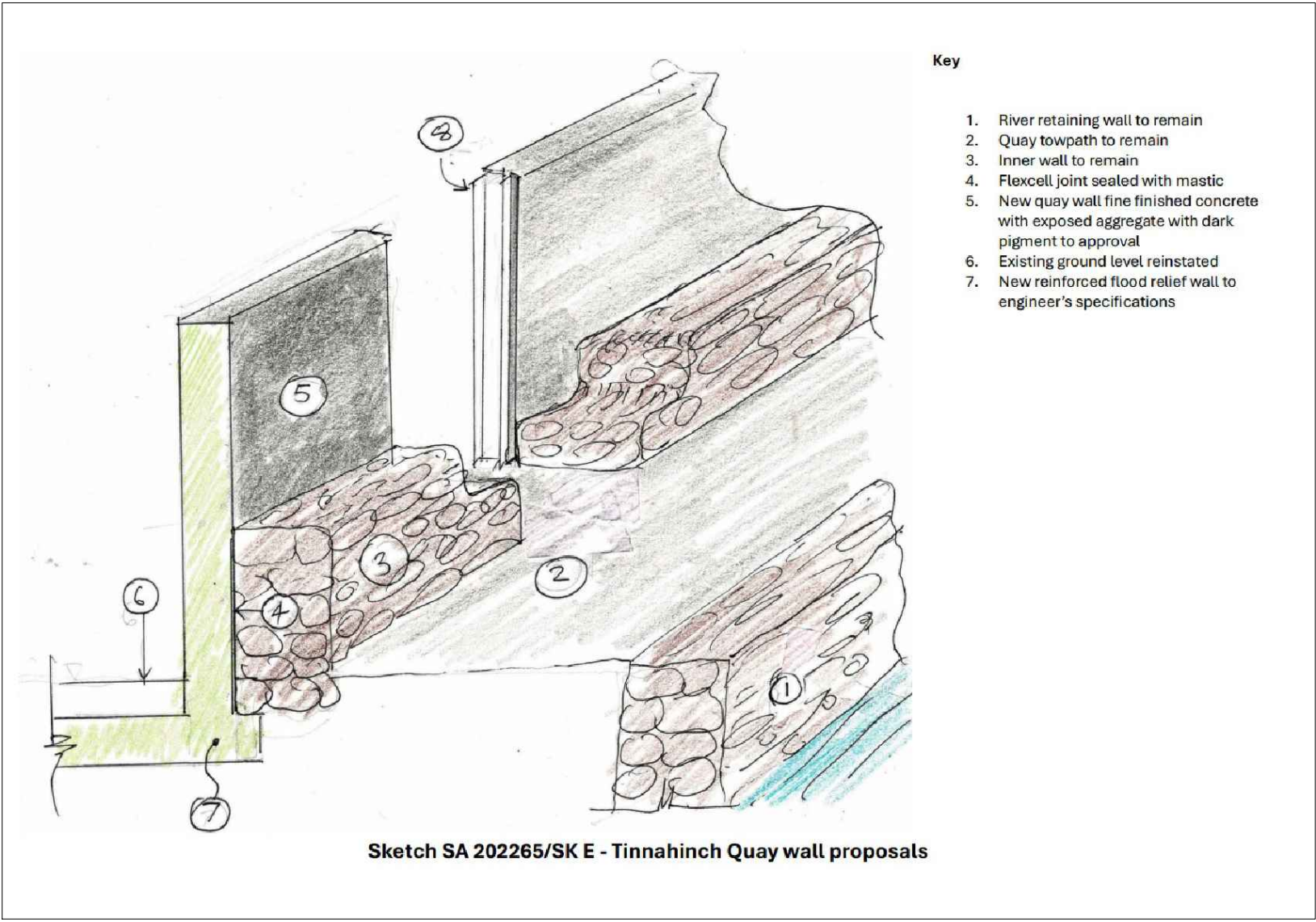
SKETCH A
SCALE: NTS



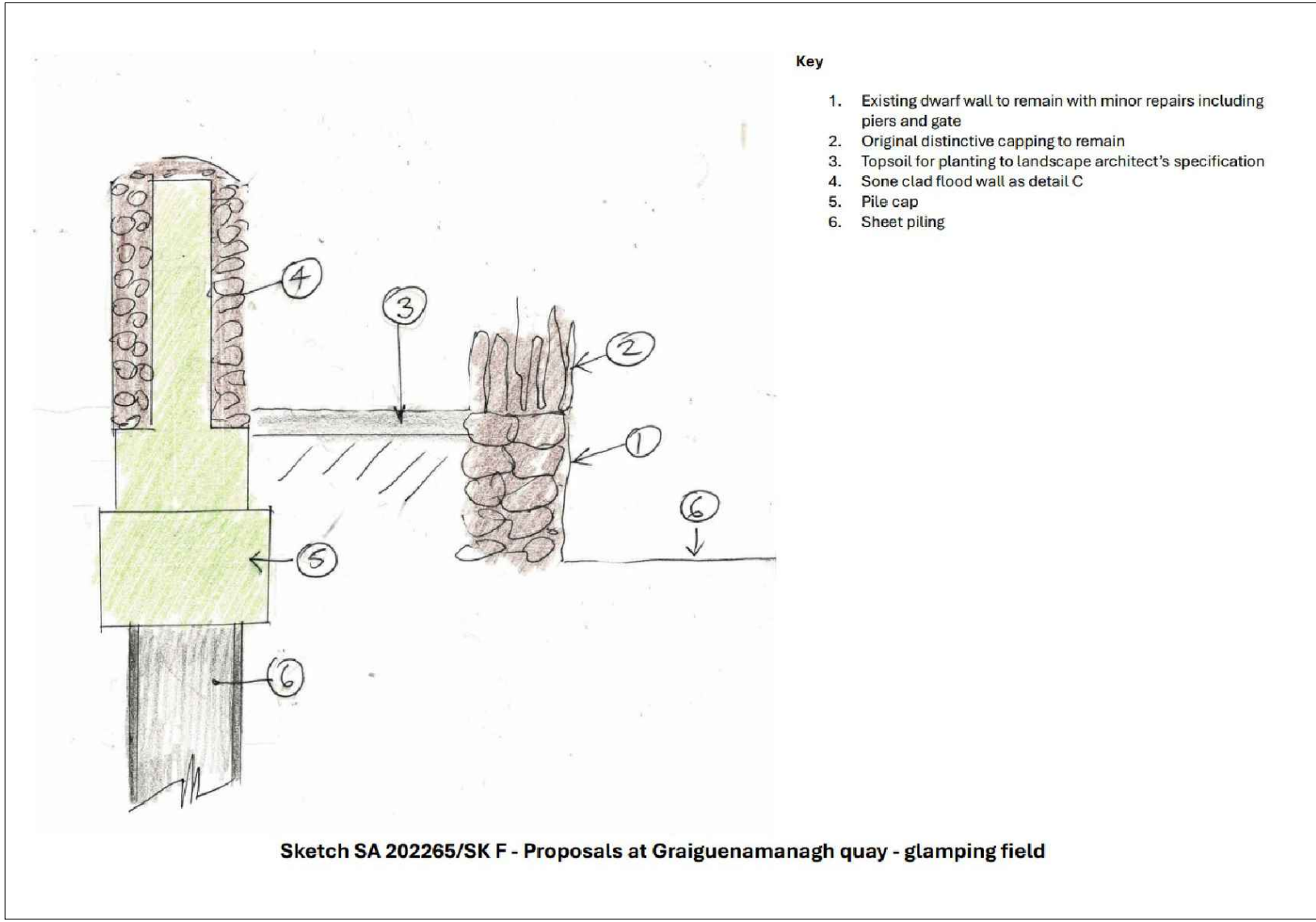
SKETCH C
SCALE: NTS



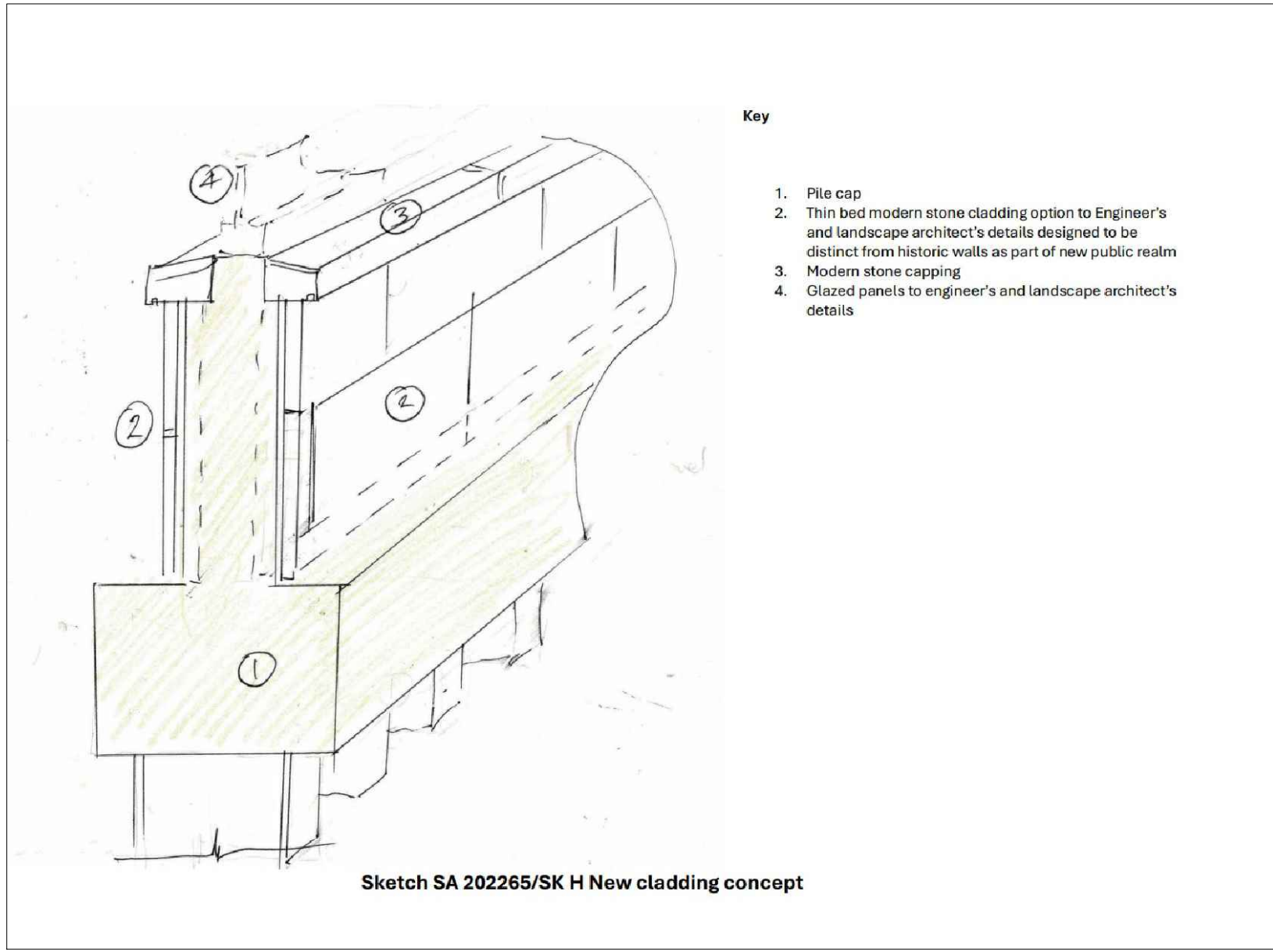
SKETCH D
SCALE: NTS



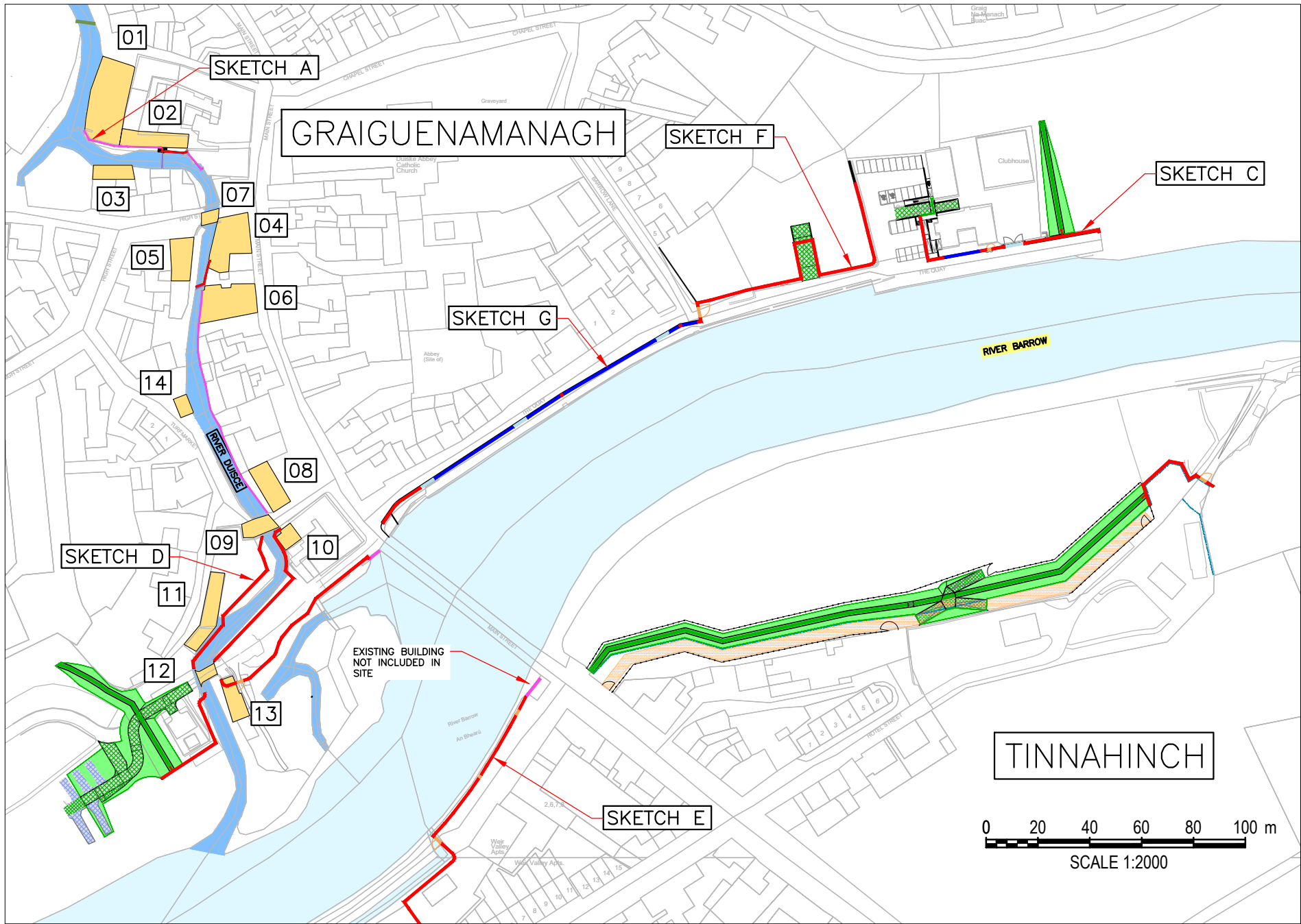
SKETCH E
SCALE: NTS



SKETCH F
SCALE: NTS




SKETCH H
SCALE: NTS



SITE EXTENT PLAN
SCALE: 1:2000

GENERAL NOTES



NOTES:

1. CYAL50338216 © NATIONAL MAPPING DIVISION OF TALTE EIREANN.
2. FIGURED DIMENSIONS ONLY TO BE TAKEN FROM THIS DRAWING.
3. ALL LEVELS ARE IN METRES AND RELATE TO MALIN HEAD ORDNANCE DATUM.
4. TAKEN FROM OS MAPS No. 5016-A, 5016-B, 5016-C & 5016-D.
5. FOR DETAILS OF FLOOD DEFENCES SEE DWGS 1404-1423.

LEGEND:

CONSERVATION INVESTIGATION AREA



02	04.03.25	ISSUE FOR PLANNING	LT	SH	SH
01	18.11.24	ISSUE FOR PLANNING	LT	SH	SH
00	23.09.24	ISSUE FOR PLANNING	LT	SH	SH

Rev	Date	Description	By	Chk	App
-----	------	-------------	----	-----	-----

ayesa

CLIENT
KILKENNY COUNTY COUNCIL

PROJECT
GRAIGUENAMANAGH TINNAHINCH
FLOOD RELIEF SCHEME

DRAWING
TITLE
CONSERVATION STRATEGY
WALL DETAILS

STATUS
FOR PLANNING

Date: 23.09.24	Scale: AS SHOWN	Drawn: LT	Chk: SH	App: SH
Project No: W3451	Drg. No: W3451-AYE-DWG-W-1442	Rev: 02		